




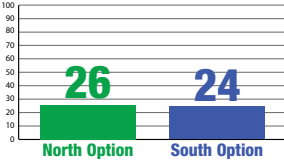
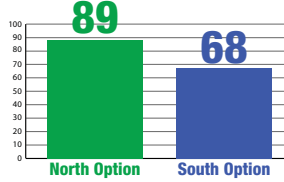
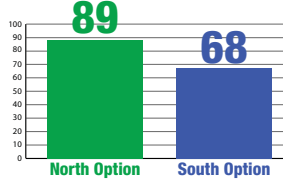
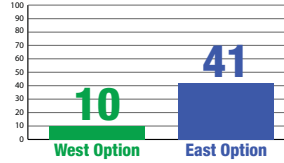
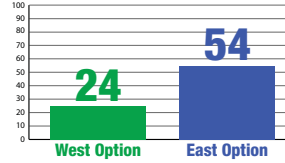
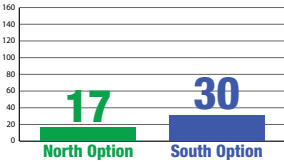
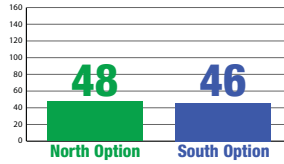
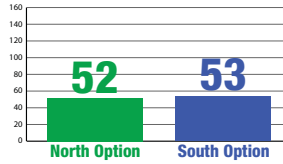
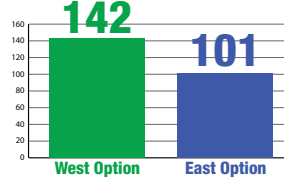
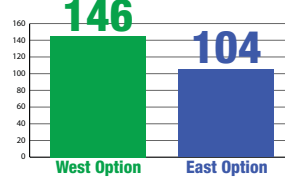







# Land Acquisitions

The alternatives under consideration require land from private and public properties and will also require the relocation of businesses and persons residing in the project area.

(More detail can be found in Section 5.5 of the DEIS)

Impacts					
	 <b>No-Action</b>	 <b>Alternative 1</b> EXISTING	 <b>Alternative 3</b> EXISTING, TOLLED	 <b>Alternative 4</b> REALIGNED	 <b>Alternative 6</b> REALIGNED, TOLLED
<b>Residential Properties</b>	 North Option: 26 South Option: 24	 North Option: 89 South Option: 68	 North Option: 89 South Option: 68	 West Option: 10 East Option: 41	 West Option: 24 East Option: 54
<b>Commercial Properties</b>	 North Option: 17 South Option: 30	 North Option: 48 South Option: 46	 North Option: 52 South Option: 53	 West Option: 142 East Option: 101	 West Option: 146 East Option: 104
<b>Governmental Properties</b>	 North Option: 0 South Option: 0	 North Option: 2 South Option: 0	 North Option: 2 South Option: 0	 West Option: 9 East Option: 9	 West Option: 9 East Option: 9
<b>Mitigation</b>	Acquisition and relocation services will follow state and federal policies and procedures.				

Note: In reference to Social Conditions, impact values may not be the same since some properties are vacant or multiple housing units and/or businesses are located on one property.