






# Parklands and Recreation Areas

Existing and proposed parks and recreation facilities include regional bicycle/pedestrian trails, open space corridors, and neighborhood/community parks and recreation centers. These existing and planned facilities are important resources, valued by local governments and community members.

(More detail can be found in Section 5.9 of the DEIS)

Impacts					
	 <b>No-Action</b>	 <b>Alternative 1</b> EXISTING	 <b>Alternative 3</b> EXISTING, TOLLED	 <b>Alternative 4</b> REALIGNED	 <b>Alternative 6</b> REALIGNED, TOLLED
Acres of Parkland Permanently Impacted					
<b>Swansea Elementary School Playground*</b>	<b>0.3</b> North Option Only	<b>1.4</b> North Option Only	<b>1.4</b> North Option Only	None	None
<b>Northfield Pond Park</b>	None	None	None	<b>0.2</b>	<b>0.4</b>
<b>Proposed Open Space at Stapleton (Trunk Open Space)</b>	None	<b>16</b>	<b>17</b>	<b>17</b>	<b>18</b>
Impacts to Trails					
<b>South Platte River Trail</b>	None	None		Requires a temporary trail detour	
<b>Sand Creek Greenway Trail</b>	None	Requires a temporary trail detour and permanent trail relocation			
<b>High Line Canal Trail (proposed)</b>	None	Future trail connectivity would not be precluded			
<b>Trunk Open Space Off-Street Bike Path (proposed)</b>	None	Requires permanent path relocation			
<b>Mitigation</b>	Parks and trails will be returned to their existing or comparable state following construction.				

\*Considered a section 4(f) Resource